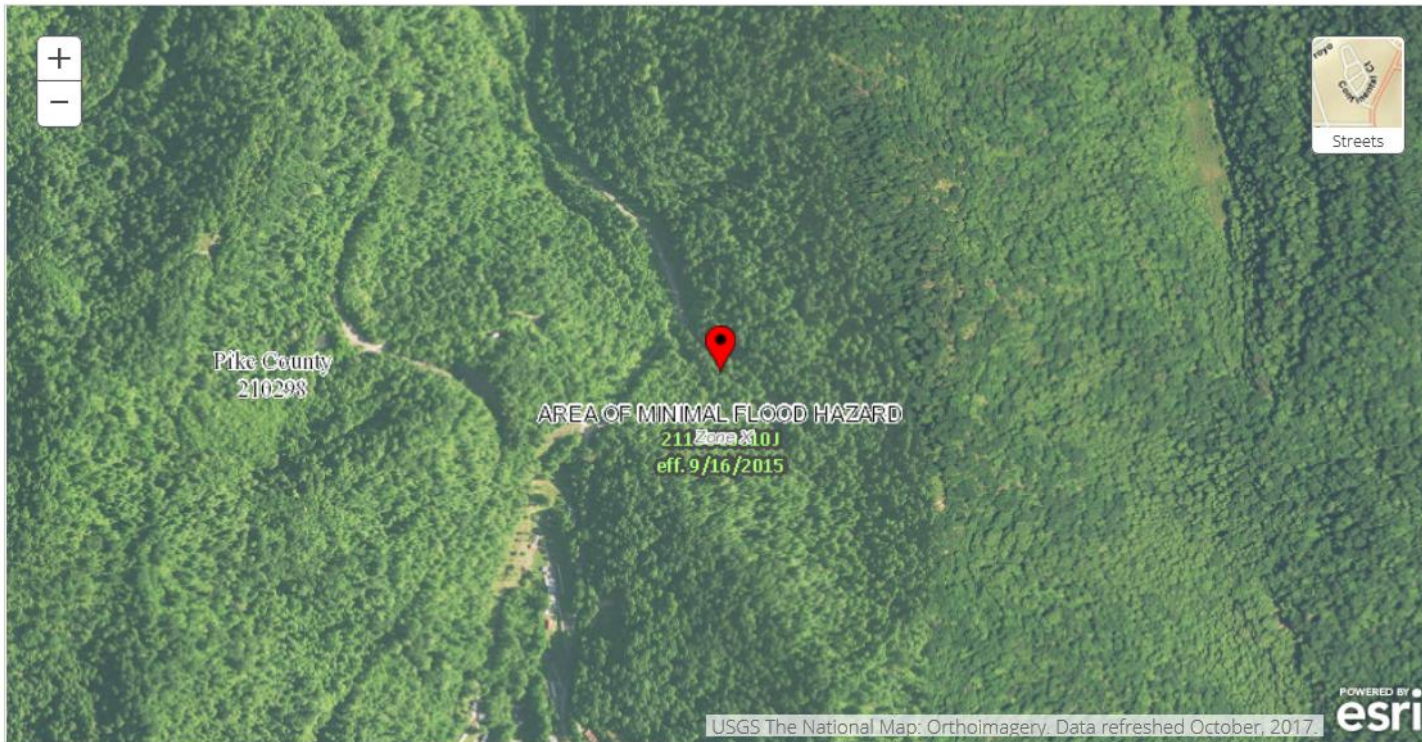


FEMA-DR-4337-FL Floodplain / Wetland Review



DR-4361-KY
District 12 - Pike County KY 1441 MP 5.500
Damage: 122353
PA-04-KY-4358-PW-00199
Review Date: 03/26/2019
Reviewer: Monica Cardona
County: Statewide
Applicant: KY DEPARTMENT OF TRANSPORTATION
Map Panel Number: 21195C0310J
Effective FIRM Date: 09/16/2015
Flood Zone: X unshaded

Scale units are in feet.
 (See lower left map area for exact scale)

Sources:
 FEMA NFHL MapServer
 USFWS National Wetlands Inventory Web Map Services, data accessed on **03/26/2019**.

- PIN**
- Approximate location based on user input and does not represent an authoritative property location
- MAP PANELS**
- Selected FloodMap Boundary
 - Digital Data Available
 - No Digital Data Available
 - Unmapped
- NO SCREEN**
- Area of Minimal Flood Hazard Zone X
 - Effective LOMRs
 - Area of Undetermined Flood Hazard Zone D
 - Regulatory Floodway

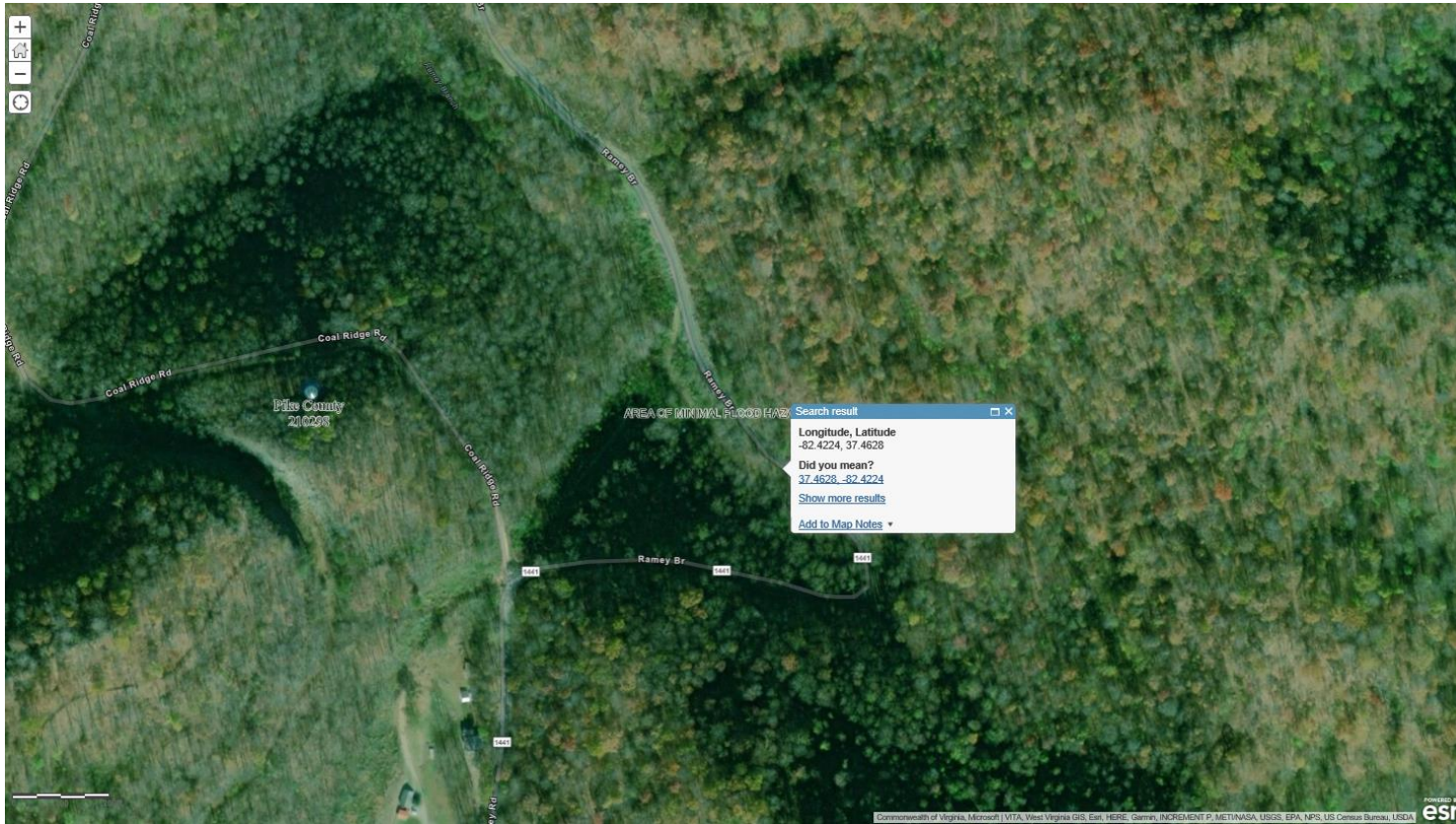
- SPECIAL FLOOD HAZARD AREAS**
- Without Base Flood Elevation (BFE) Zone A, V, A99
 - With BFE or Depth
 - Regulatory Floodway Zone AE, AO, AH, VE, AR
- OTHER AREAS OF FLOOD HAZARD**
- 0.2% Annual Chance Flood Hazard. Areas of 1% annual chance flood with average depth less than one foot or with drainage areas of less than one square mile Zone X
 - Future Conditions 1% Annual Chance Flood Hazard Zone X
 - Area with Reduced Flood Risk due to Levee. See Notes, Zone X
 - Area with Flood Risk due to Levee Zone D

- OTHER FEATURES**
- 20.2 Cross Sections with 1% Annual Chance Water Surface Elevation
 - 17.5 Coastal Transect
 - Base Flood Elevation Line (BFE)
 - Limit of Study
 - Jurisdiction Boundary
 - Coastal Transect Baseline
 - Profile Baseline
 - Hydrographic Feature
- GENERAL STRUCTURES**
- Channel, Culvert, or Storm Sewer
 - Levee, Dike, or Floodwall

- NFHL**
- FIRM Panels**
- FIRM Panel
- Cross-Sections**
- Cross-Section
- Flood Hazard Boundaries**
- Limit Lines
 - SFHA / Flood Zone Boundary
 - Other Boundaries
- Flood Hazard Zones**
- 1% Annual Chance Flood Hazard
 - Regulatory Floodway
 - Special Floodway
 - Area of Undetermined Flood Hazard
 - 0.2% Annual Chance Flood Hazard
 - Future Conditions 1% Annual Chance Flood Hazard
 - Area with Reduced Risk Due to Levee

- Wetlands (USFWS)**
- Wetlands**
- Estuarine and Marine Deepwater
 - Estuarine and Marine Wetland
 - Freshwater Emergent Wetland
 - Freshwater Forested/Shrub Wetland
 - Freshwater Pond
 - Lake
 - Other
 - Riverine


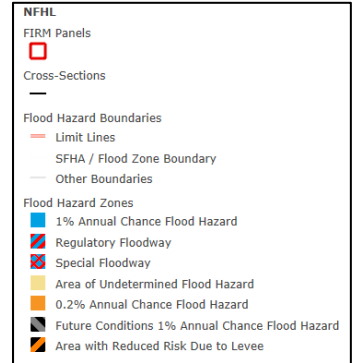
FEMA-DR-4337-FL Floodplain / Wetland Review




DR-4361-KY
 District 12 - Pike County KY 1441 MP
 5.500
 Damage: 122353
 PA-04-KY-4358-PW-00199
 Review Date: 03/26/2019
 Reviewer: Monica Cardona
 County: Statewide
 Applicant: KY DEPARTMENT OF
 TRANSPORTATION
 Map Panel Number: 21195C0310J
 Effective FIRM Date: 09/16/2015
 Flood Zone: X unshaded

Scale units are in feet.
 (See lower left map area for exact
 scale)

Sources:
 FEMA NFHL MapServer
 USFWS National Wetlands Inventory Web
 Map Services, data accessed on
 03/26/2019.



FEMA-DR-4337-FL Floodplain / Wetland Review



DR-4361-KY
District 12 - Pike County KY 1441 MP
5.500
Damage: 122353
Start GPS (37.46268, -82.42214) End GPS (37.46302, -82.42264)
PA-04-KY-4358-PW-00199
Review Date: 03/26/2019
Reviewer: Monica Cardona
County: Statewide
Applicant: KY DEPARTMENT OF TRANSPORTATION
Map Panel Number:21195C0310J
Effective FIRM Date: 09/16/2015
Flood Zone: X unshaded

Scale units are in feet.
 (See lower left map area for exact scale)

Sources:
 FEMA NFHL MapServer
 USFWS National Wetlands Inventory Web Map Services, data accessed on 03/26/2019.

NFHL

FIRM Panels

Cross-Sections

Flood Hazard Boundaries

- Limit Lines
- SFHA / Flood Zone Boundary
- Other Boundaries

Flood Hazard Zones

- 1% Annual Chance Flood Hazard
- Regulatory Floodway
- Special Floodway
- Area of Undetermined Flood Hazard
- 0.2% Annual Chance Flood Hazard
- Future Conditions 1% Annual Chance Flood Hazard
- Area with Reduced Risk Due to Levee

Wetlands (USFWS)

Wetlands

- Estuarine and Marine Deepwater
- Estuarine and Marine Wetland
- Freshwater Emergent Wetland
- Freshwater Forested/Shrub Wetland
- Freshwater Pond
- Lake
- Other
- Riverine